


RESERVE BANK OF INDIA VIDE CIRCULAR DOR.FIN.REC.41/20.16.003/2023-24, DATED 25.09.2023 HAS DIRECTED THE BANKS FOR GREATER TRANSPARENCY TO DISPLAY OF INFORMATION OF:

"SECURED ASSETS POSSESSED UNDER SARFAESI ACT"

As such, we are attaching herewith the information in respect of the borrowers whose secured assets/properties has been taken into possession by the Bank under SARFAESI Act. The details and list of the borrower, branch, guarantor, address, balance outstanding, Asset classification, details of security possessed and title holder of the property is mentioned hereunder:

INFORMATION ON SECURED ASSETS POSSESSED UNDER THE SARFAESI ACT 2002 AS ON 31.05.2026


S. NO	BRANCH NAME	STATE	NAME OF THE BORROWER(S)	NAME OF THE GUARANTOR(S)	REG. ADD OF THE BORROWER	REG. ADD OF THE GUARANTOR	O/S AMOUNT AS ON 31.05.2026 (RS IN LAKHS)	ASSET CLASSIFICATION	DATE OF ASSET CLASSIFICATION	DETAILS OF SECURITY POSSESSED	NAME OF THE TITLE HOLDER OF THE SECURITY POSSESSED
1	A S RAO NAGAR	TELANGANA	SHANTHAMGARI SRINIVAS GOUD	1) P YADGIRI SRINIVAS GOUD 2) S VENKATESHAM	FLAT NO.303, L N TOWERS, H.NO 12-10-177, SEETHAPHALMANDI, SECUNDERANAD	1) H NO 1-7-650/51, SASTRY NAGAR, RAMNAGAR, SECUNDERABAD 2) FLAT NO 303, L N TOWERS, H.NO 12-10-177, SEETHAPHALMANDI, SECUNDERANAD	23.43	DOUBTFULL III	30.03.2019	Residential House No.6-60 on plot no.54, admg 150.00sq.yds or 125.40 sq.mts with a Built-up area of 18890.00 sq.ft., R.C.C., Ground floor and First Floor in Sy No.398 & 399, situated at Dammaiguda Grampanchayat, Revenue Village Nagaram, Keesara Mandal, Medchal - Malkajgiri District, Telangana	SHANTHAMGARI SRINIVAS GOUD
2	BEGUM BAZAR	TELANGANA	SRI KUNAL JAIN S/O SRI NEMICHAND JAIN	SRI AASHISHI JAIN S/O SRI NEMICHAND JAIN	H NO 8-2310/R/14, PLOT NO.14, ROAD NO.14, BANJARA HILLS, HYDERABAD	H NO.5-5-669, MALAKUNTA ROAD, GOSHAMAHAL, BEGUM BAZAR, HYDERABAD	77.95	DOUBTFULL III	10.09.2019	Equitable mortgage of middle portion of house property bearing municipal No. 5-3-840, land admg 231.45 Sq. Yds equivalent to 193.51 Sq.Mts including common passage (out of 687.88 Sq. Yds) plinth area being 1000 Sft., (shed) situated at Goshamahal, Malakunta Road, Hyderabad.	Sri Kunal Jain S/O Sri Nemi Chand Jain
3	CHAMPAPET	TELANGANA	SMT. S. SWATHI CHOWDARY S/O SRI ANIL SATHULURY	SRI ANIL SATHULURY S/O SRI SAIDAI AH SATHULURY	2-2-24/A/55, 1st Floor, Sharadamba Niyam, D D Colony, Bagh Amberpet, Hyderabad, TELANGANA - 500 013	2-2-24/A/55, 1st Floor, Sharadamba Niyam, D D Colony, Bagh Amberpet, Hyderabad, TELANGANA - 500 013	32.26	SUBSTANDARD	21.08.2025	All the property bearing Open Plot No.38 West Part, in Survey No.308 Part, 309 Part, 310 Part, and 322 Part, land admg. 210 Sq.yds, or 175.58 Sq.Mtrs., Situated at "Sri Prakruthi Yacharam Town Ship" YACHARAM Village, Yacharam Mandal, Range Reddy District, Telangana State.	Smt. Sathulury Swathi Chowdary W/o Sri Anil Sathulury
4	GUNTUR	ANDHRA PRADESH	VAIJAYANTHI SPINNERS Rep by its Partners (1)Smt T. Lakshmi Padmapriya Anjani Devi (2) Smt Lakshmi Gayatri Aravapalli (3) Smt P. Aruna Kumari and (4) Sri Majety Durga Veera Hanuman	(1)Smt T. Lakshmi Padmapriya Anjani Devi (2) Smt Lakshmi Gayatri Aravapalli (3) Smt P. Aruna Kumari and (4) Sri Majety Durga Veera Hanuman	D NO 85/2, Marripalem (V), Unnava Grampanchayat, Eadilapadu Mandal, GUNTUR DISTRICT	(G-2) H.NO 11/6, Pappathi Annmal Street, Kodambakkam, Chennai, TAMIL NADU	567.76 787.26 1082.77	DOUBTFULL III	21.05.2019	1) Charge on Fixed & Current Assets and all the future acquisitions 2) Factory Building 19602 Sq.yds Situated at Marripalem village, Vunnava Gram Panchayat, Prathipadu Sub Registration District, Guntur District. 3) Open Land 69696.00 Sq.yds Situated at Marripalem village, Vunnava Gram Panchayat, Prathipadu Sub Registration District, Guntur District.	M/s Vijayanthi Spinnners
5	JAIPUR	RAJASTHAN	Unique Enterprises Rep by its Proprietor Sri Brij Kishore Sharma	1) SHAKTI SHARMA 2) SUSHILA SHARMA & 3) OM PRAKASH SHARMA	# P-143, Ground Floor, Chandi Ki Taksaal, Sirah Diyodi Bazar, J A I P U R	(G-1) Flat No 502, "Satya Sai Towers" Nagarampalem, G U N T U R District (G-2) H.NO 11/6, Pappathi Annmal Street, Kodambakkam, Chennai, TAMIL NADU (G-3) Flat NO 119, "Vaikundam Apartment" Sivan Koli Street, Kodambakkam, Chennai (G-1) & (G-2) R/o 538, Shankar Gurjar ki Gali, Chandi Ki Taksaal, J A I P U R (G-3) R/o 7, Ganesh Nagar, Behind Kumawat School, Hatwara Road, Sodala, J A I P U R	111.95	DOUBTFULL III	30.07.2014	Equitable Mortgage of Haveli property bearing M.No. 538, Circle no. 3, Land admg 215.15 Sq.yds and plinth area being 3226 sq.ft. (GF + FF+ SF), situated at Shankar Gurjar ki Gali, Chandi ki Taksaal, Jaipur	Smt Sushila Sharma W/o Late Sri Navratna Sharma
6	JAIPUR	RAJASTHAN	SAMRIDDIHI INFRA Rep by its Proprietor- Sri Siddhartha Gupta	SUNITA GUPTA	106, RIICO Industrial Area, Jhawara, Jaipur-302012	Flat No.906, 9th Floor, Block II, Athena Apartment, C-2, Sawai Jai Singh Highway, Banipark, Jaipur-302016	34.46	DOUBTFULL III	31.03.2021	Equitable Mortgage of Leasehold rights of Open Plot bearing Plot No. A-53, total area of land 504 sq.mt or 5425.05 sq.ft, situated at Rejat Vihar, Sikar Road, Jaipur.	Sri Siddharth Gupta S/o Sri Alok Gupta
		RAJASTHAN	Suman Fabrics Rep by its Proprietor Sri Vinod Gupta	1) SUMAN GUPTA & 2) RAMESHWAR DAYAL DHAKAR	31/241, Pratap Nagar, Sanganeer, Jaipur	(1) 31/241, Pratap Nagar, Sanganeer, Jaipur (2) 52, Kaliyan Nagar "B" Shikarpura Road, Sanganeer, Behind Sanskrit School, Jaipur	130.78	DOUBTFULL III	06.09.2012	Equitable Mortgage of Leasehold rights of House Property bearing No. 31/241 the total area of the Plot admg to 162.00 Sq.mts and plinth area being 2400 sq.ft.(GF+FF) Situated at Pratap Nagar, Sanganeer, Jaipur.	Sri Vinod Gupta
		RAJASTHAN	Ratanmanjari Jewellers Rep by its Proprietor- Sri Rajendra Kumar Jain	1) KUSUM AGARWAL & 2) DILIP JAIN	Shop No. 2, P. No. 20A, Brij Vatika, Jagatpura, Ramnagana Road, Jaipur	136-A, Modeli Town, Jagatpura Road, Malviya Nagar, Jaipur	19.59 6.51	DOUBTFULL III DOUBTFULL III	12.04.2012	Est Mort of Building Property Plot No 136 - A, Modeli Town, Malviya Nagar, Jagatpura Road, Jaipur.	Sri Rajendra Kumar Jain



S. NO	BRANCH NAME	STATE	NAME OF THE BORROWER(S)	NAME OF THE GUARANTOR(S)	REG. ADD OF THE BORROWER	REG. ADD OF THE GUARANTOR	O/S AMOUNT AS ON 31.05.2026 (RS IN LAKHS)	ASSET CLASSIFICATION	DATE OF ASSET CLASSIFICATION	DETAILS OF SECURITY POSSESSED	NAME OF THE TITLE HOLDER OF THE SECURITY POSSESSED
9	KUKATPALLY	TELANGANA	V RAVI KUMAR	1) V NILIMA 2) V RAGHAVENDRA & 3) M/S RAMAKRISHNA TELETRONICS P LTD	21, Belmont, Lodha Estate KPHB Colony Hyderabad-500 072	(G-1) 21, Belmont, Lodha Estate, KPHB Colony, HYDERABAD – 500 072 (G-2 & 3) H.NO 6-2-976, Plot NO 601 & 601 A, beside Shadan college, Khairatabad HYDERABAD – 500 004	2626.13	DOUBTFULL III	05.05.2016	All that entire commercial property bearing Municipal Nos. 12-7-2065/NR, 12-7-2065/A/NR and 12-7-206656/NR (old Nos: 7-74/1, 7-74/2, 7-74/3, 7-74/4 and 7-74/7), total admeasuring 5320 sq.yds or 4447.52 sq.mtrs along with 24000 sq.ft RCC Ground Floor, upon 24000 sq.ft ACC in first floor and 14170 sq.ft ACC in ground floor structures, in Survey Nos 833 and 833/1, situated at Kukatpally Village and Municipality, Balanagar Mandal, Ranga Reddy District, Telangana	Sr Venula Ravi Kumar S/o Sri V.Anantakrishna
10	AMEERPET	TELANGANA	VISHNU CHARAN SUNKU	1)SUNKU SONIYA VAISHNAVI 2) GURRAM SATYANARAYANA	H.NO.6-3-713, FLAT NO.108, EMERALD APART. HYDERABAD	1) H.NO.6-3-713, FLAT NO.108, EMERALD APART. HYDERABAD 2) FLAT NO. 102, PLOT NO.99, PRASHANTH NAGAR COLONY	86.74	DOUBTFULL III	19.10.2021	All that the Residential House bearing No.6-3-370, admeasuring 160.66 Sq.Yards, situated at New Yellareddyguda, Ameerpet, Hyderabad	VISHNU CHARAN SUNKU
11	MALKAJGIRI	TELANGANA	M/S SAMRAT REST & BAR	1) SRIN SAI KUMAR GOUD 2) Sri Laxmi Prasad Nengender Linga	D.No 25-40-3/5/B, GF + FF, East Anand Bagh, Malkajgiri, HYDERABAD – 500047	1) R/o.5-38/2/A, Malkajgiri, HYDERABAD-500047 2) R/o.Plot No 132, Road No 1, Thimruthy Colony, Mahendra Hills, SECUNDERABAD-500026	20.12	DOUBTFULL III	31.03.2021	1) All that the House No.25-40/3/5B part, (Old No.27-138/5) consisting of stilt (parking), Ground and First Floors, on plot No.5/B, in survey Nos. 554/3 and 559/3, admeasuring 140 Sq. Yds., or 117 Sq.Mtrs., situated at East Anand Bagh, Malkajgiri, under G.H.M.C., Malkajgiri Circle and Mandal, Ranga Reddy District, (R.C.C., plinth area: 1800 Sft., i.e., in stilt Floor: 600 Sft., for parking, in Ground Floor: 600 Sft., in First Floor: 600 Sft., 2) All that House bearing No.25-40/3/5B part, (Old No.27-113) consisting of stilt (parking), Ground and First Floors, on plot No.6, in survey Nos. 544, 545, 554/3 & 555/3, admeasuring 266.6 Sq. Yds., or 222.9 Sq.Mtrs., situated at East Anand Bagh, Malkajgiri, under G.H.M.C., Malkajgiri Circle and Mandal, Ranga Reddy District, (R.C.C., plinth area: 3000 Sft., i.e., in stilt Floor: 1000 Sft., (for parking), in Ground Floor: 1000 Sft., in First Floor: 1000 Sft.,	Sri N.Sai Kumar Goud S/o Late N.Satyanarayana and Sri N.Srikamth Goud S/o Late N.Satyanarayana
12	KACHIGUDA	TELANGANA	MOHD GHUFRAN AHMED	MOHAMMED NIZAMUDDIN	H.No.5-8-621, Behind Bulchand Showroom, Sultan Estate, Abids Road, Hyderabad-500052	H.No.19-4-280/B/115/66, Tigal Kunta, Bahadurpura, Hyderabad- 500052	21.44 28.05	DOUBTFULL III	17.05.2019	Equitable mortgage of commercial shops bearing No.3 on Lower Ground Floor, Shop Nos. 1,2,6,7 and 11 on Upper Ground floor, Shop Nos. 6,8,12 and 13 on First Floor Shop Nos. 1 and 2 on Third Floor of Sultan Estate, having total built up area of 3040 Sft together with (common parking in cellar-1, is 2000 Sq. feet including 6 car parking in Cellar.) area along with undivided share in land adcm 70 scyds out of 320 scyds in the premises bearing M No.5-8-620 and 621 situated at Abids Road, Hyderabad	MOHD.GHUFRAN AHMED



S. NO	BRANCH NAME	STATE	NAME OF THE BORROWER(S)	NAME OF THE GUARANTOR(S)	REG. ADD OF THE BORROWER	REG. ADD OF THE GUARANTOR	O/S AMOUNT AS ON 31.05.2026 (RS IN LAKHS)	ASSET CLASSIFICATION	DATE OF ASSET CLASSIFICATION	DETAILS OF SECURITY POSSESSED	NAME OF THE TITLE HOLDER OF THE SECURITY POSSESSED
13	KARKHANA	TELANGANA	SANGEETA DEVI AGARWAL	1) GURU GOVIND AGARWAL 2) KRISHNA AGRWAL	H.No. 10-3-328, BEHIND SHENOY NURSING HOME, EAST MARREDPALLY	H NO. 10-3-328, BEHIND SHENOY NURSING HOME, EAST MARREDPALLY	5.10	DOUBTFULL II	01.03.2023	All that the Residential Flat No.409 bearing separate Municipal No. 1-1-293/293/A/409, (PTIN No. 1090122661) in the Fourth Floor of the Residential Building known as "THE MEHKRIS RESIDENCY APARTMENTS", admeasuring with plinth area of 737.00 Sq.ft. including car parking & common area, together with undivided share of land admeasuring 15.00 Sq.yds., situated at H.No. 1-1-293 and 1-1-293/A, Ashok Nagar, Hyderabad. (PROPERTY ARE SOLD IN AUCTIONE- AUCTION UNDER SARFAESI ACT) SA NO 100/2023 PENDING BEFORE DRT COURT, HYDERABAD	SANGEETA DEVI AGARWAL
14	KHAIRATABAD	TELANGANA	KASHPE SRINIVAS & KASHPE JAYALAXMI W/o KASHPE SRINIVAS	GOURDAN LAL SONI	H.No.11-1-1205/1, Atzal Sagar,Nampally, Hyderabad-500001	H.No.10-2-317/54, Vijay Nagar Colony, Atzal Sagar Nampally, Hyderabad-500059	34.59 3.00	DOUBTFULL III	19.05.2019	All that portion of premises bearing M.C.H. No. 11-1-1205, 11-1-1205/1 and 11-1-1205/2, (forming part of Old No. 11-1-1205) admeasuring 125.6 square yards, equivalent to 105.01 square meters, situated at Komatikutla, Atzal Sagar, Aghapura, Hyderabad.	KASHPE SRINIVAS
15	MONDA MARKET	TELANGANA	DENUKA VINAY	1) D. BHADARAMMA 2) DENUKA SHANTI 1) D. BHADARAMMA 2) DENUKA SHANTI 3) B N V S SAI KUMAR	H.No 18-439/1, Mallikarjuna Nagar, Opp. 7 Hills Model School, 1st Floor, MALKAJGIRI - 500047 (G-3) Flat No.201, Rutudama Residency, Padma Rao Nagar, Secunderabad-500025	(G-1 & 2) H.No 18-439/1, Mallikarjuna Nagar, Opp. 7 Hills Model School, 1st Floor, MALKAJGIRI - 500047 (G-3) Flat No.201, Rutudama Residency, Padma Rao Nagar, Secunderabad-500025	42.43 15.45	DOUBTFULL III	31.03.2021	All that the House bearing Municipal No. 9-4-205, (Old No.9623), admeasuring 97 Sq. Yards, or 81.09 Sq. Meters, comprising of Ground, First, Second and Third Floor, Situated at SYED ABDULLA STREET, REGIMENTAL BAZAR, SECUNDERABAD, TELANGANA	D. BHADARAMMA & D. VINAY
16	ROAD NO.12 BANAJARA HILLS	TELANGANA	ENNUGULA SHARADA & ENNUGULA VINAY	YANUPOTHULA LAXMAN	7-1-304/2/64, BK Guda, Balya Nagar, Sanath Nagar Ameerpet, HYDERABAD - 500038	3-3-109SSR/303, 4th Floor, Shiva Sai Apartment, New Friends Colony, Hyderabad, HYDERABAD - 500048	60.83	DOUBTFULL III	08.10.2021	Residential Property Bearing House No. 7-1-304/2/64 Consisting of Ground + 2 Upper Floors with a build up area of 3956 Sq Ft in a land, admg. 139 Sq. Yds., forming part of Sy No. 153 Situated at Balaiah Nagar, Bahilool Khanguda, Hyderabad - Telangana.	ENNUGULA SHARADA & ENNUGULA VINAY
17	ROAD NO.12 BANAJARA HILLS	TELANGANA	M/S KRISHNA TRADING COMPANY REPRESENTED BY ITS PROP. SRI ANUP JHUNJHUNWALA	SRI MUKESH CHOWDHURY	1st floor, 6A, Tarachand Dutta Street, Opp. Tara Chand Petrol Pump, Kolkatta, West Bengal - 700 073. BRANCH UNIT: 4TH Floor, Commercial 402, RDB Blue Hope Sy. No. 4-1-875, 876, 877 and 878, Tilak Road, Abids, Hyderabad	R/o 6-84/653, MIG-175, Huda Colony, Chandanagar, Serilingampally, TELANGANA - 500027	273.18	DOUBTFULL I	29.11.2024	1. All that semi finished Flat No.1404, in Tower 4, on 14th Floor, admg.2650 Sft, undivided Share of 65 Sq Yds (out of total extent admg. Ac. 6.39 Guntas), in Legend GRK Harmony, of premises bearing Sy. No. 102 Serilingampally Village and Mandal, Ranga Reddy District, including car parking. 2. All that semi finished Flat No.604, in Tower 4, on 6th Floor, admg.2650 Sft, undivided Share of 65 Sq Yds (out of total extent admg. Ac. 6.39 Guntas), in Legend GRK Harmony, of premises bearing Sy. No. 102 Serilingampally Village and Mandal, Ranga Reddy District, including car parking.	1.Sri Anup Kumar Jhunjhunwala 2.Sri Mukesh Chowdhury
18		TELANGANA	M.ASHOK	1) KD,PREMALEEA 2)MOTHIKA ABHISHEK 3) P THABITHA RANI	M No 1-6-212/24, Parisigutta, Musheerabad, HYDERABAD-500-020	(G-1 & 2) M No 1-6-212/24, Parisigutta, Musheerabad, HYDERABAD-500-020 (G-3) R/O 1-31, Srinivas Colony, Opp. LIC Office, Jachcherla, MAHABUBNAGAR-509001	58.84	DOUBTFULL III	25.02.2018	Equitable mortgage of House Property bearing Municipal No. 1-6-212/24 land admg 100 sq.yds comprising of GF + 3 floor with an aggregate plinth area of 3780 sq.ft (i.e., 945 sq.ft of each floor) situated at Parisigutta, Musheerabad, Hyderabad	Sri M. Ashok S/o Late Sri M. Siles




S. NO	BRANCH NAME	STATE	NAME OF THE BORROWER(S)	NAME OF THE GUARANTOR(S)	REG. ADD OF THE BORROWER	REG. ADD OF THE GUARANTOR	O/S AMOUNT AS ON 31.05.2026 (RS IN LAKHS)	ASSET CLASSIFICATION	DATE OF ASSET CLASSIFICATION	DETAILS OF SECURITY POSSESSED	NAME OF THE TITLE HOLDER OF THE SECURITY POSSESSED
19	SULTAN BAZAR	TELANGANA	1) M/s KRISHNA KRUPA GRUH NIRMAN Represented by its Proprietor Sri Praveen Naik S/o Sri purushotham Rao Naik	1) Sri Purushotham Botwe S/o Sri Krishna Rao 2) Sri Prasad Naik S/o Sri Purushotham Botwe	#15-6-160, Uday Bhan Mandir,Kolsa Wadi, Begum Bazar, Hyderabad-500012	1) R/o 15-6-160, Uday Bhan Mandir, Kolsa Wadi, Begum Bazar, TELANGANA – 500012 2) R/o 15-6-160, Uday Bhan Mandir, Kolsa Wadi, Begum Bazar, TELANGANA – 500012	39.51	DOUBTFULL II	15.06.2023	All that the Property bearing Plot No. 47, in Part of Sy No. 26,29,30A, 32 & 46, land admg 220 Sq.yds., situated at Taranagar Village, GHMC, Seelilingampally Circle and Mandali, R. R. District, Hyderabad.	Sri Purushotham Botwe S/o Kishan Rao
20	M. G. ROAD	TELANGANA	K. PARVATHINADAN SINGH & K. Shanker Singh	SEETHA BALAJI	23-4-788/A, Sultan Shahi, Hyderabad	H.No. 41-33, Sanjay Puri Colony, Beside Police Outpost, Jagathgiri Gutta, Outballapur, Rangareddy, Hyderabad	8.60	DOUBTFULL III	08.11.2016	Equitable Mortgage Of house Property bearing M.No 23-4-788 admeasuring 93.00 Square Yards or equivalent to 77.75 Sq. Meters situated at Sultanshahi, Hyderabad	K. PARVATHINADAN SINGH & K. Shanker Singh
21	M. G. ROAD	TELANGANA	T VIJAY KUMAR	BHOOPAL REDDY CHITTIMILI	R/o H.No.9-1-34/30/17/2, Bapu Nagar, Langer House, HYDERABAD	H.No.1-15, Yenkepalle, Moirabad, RANGA REDDY DIST-75	6.77	DOUBTFULL III	17.05.2017	Equitable Mortgage of all that the House property bearing Muncpal No. 9-1-34/30/56/5, admeasuring 140.00 Sq.yards or 117.04 Sq.Mtrs., situated at Bapu Nagar, Langer House, Hyderabad	Sri T.Vijay Kumar S/o Sri T.Raja Lingam
22	M. G. ROAD	TELANGANA	D KAUSHIK REDDY	1)D.KRISHNA REDDY & 2)D.KANAKA	Flat no 601, Sai Nagar Heights, Prakash Nagar, Begumpet, SECUNDERABAD-500-016	Flat no 601, Sai Nagar Heights, Prakash Nagar, Begumpet, SECUNDERABAD-500-016	1.60	DOUBTFULL II	13.06.2022	All that the Duplex Flat Nos 102 on 1st Floor and Flat No 202 on 2nd Floor of complex Hanumanth Reddy Residency with an aggregate plinth area of 1500 Sft (i.e each flat 750 Sft) with an aggregate undivided share of land admg 73 Sq Yards (36.5 Sq Yds each) out of total land admg 386 Sq Yards in the Premises bearing H.No. 1-11-220/3 in Plot No. 3 in Survey No. 54 situated at Begumpet Village, Hyderabad	D.KANAKA REDDY
23	M. G. ROAD	TELANGANA	Mrudula Weaving Mills Rep by its Proprietor Smt Mrudula Aravind Teli	(1) Smt. MURDULA ARVIND TELI (2) ARVIND KUMAR TELI	Plot No. 39, Textile Park, Baddanapally, Sircilla, Karimnagar District	H.No. 291, Plot No. 29, Sanjeevaiah Nagar Co-Op. Society Ltd, Sy. No. 31, New City Colony, Bapunagar, Secunderabad.	157.49	DOUBTFULL III	08.05.2015	(1) Hypothecation of fixed assets of the existing unit & all future acquisitions (2) Hyp. Of stocks & assignment of book debts. (3) Equitable mortgage of Factory land and building bearing Plot NO 39, SY NO 555/1, land admg 600 sq.yds equivalent to 501.66 sq.mtrs plinth area being 4485 sq.ft (comprising of factory shed) along with compound wall situated at Textile park, Baddanapally (V), Sircilla, Karimnagar District	Smt. MURDULA ARVIND TELI
24	SIDDIAMBER BAZAR	TELANGANA	M S JEWELLERS Rep by its Proprietor- Sri Mukesh Agarwal	(1) L. JITESH AGARWAL (2) Late Sri Mukesh Agarwal Legal Heir - Mrs Jaya Agarwal W/o Late Sri Mukesh Agrawal	H.no. 14-2-332/E/211, Flat No.211, Gyanbagh Colony, K.N.Enclave, Hyderabad-500012	(1) H.No.7-2-106/108/A, Sajjanhal Street, Opp.Old Gandhi Hospital, Secunderabad,TELANGANA-500003 (2) 14-2-332/E/211, FlatNo.211, Gyanbagh Colony, K.N.Enclave, Hyderabad, TELANGANA-500012	119.23	DOUBTFULL III	31.03.2021	All the Portion of property (flat i.e., entire 1 Floor) bearing M.No.7-2-106 to 108, Land area 83 Sq.yds out of 160 Sq.yds, Plinth Area 1400 Sq feet, situated at Sajjanhal Street Secunderabad	Sri L.Jitesh Agarwal S/o Sri Late Sri Laxmi Chand
25	TARNAKA	TELANGANA	P R V KESHAV RAO	T RATNA KUMAR	H.NO. 12-10-399/A, SEETHAPHALMANDI, SECUNDERABAD	H.NO.16-1-30/0/21, INDRAPRASTANGAR, SAIDABAD COLONY, HYDERABAD, TELNAGAN	8.15	DOUBTFULL III	30.09.2016	Flat bearing No.304, on Third Floor, in the Building known as "Shreya Homes", Plinth area admeasuring 850 Sq.feet, (including common areas) together with undivided share of land 26.00 Sq.yds., or 21.73 Sq.meters, out of 421 Sq.yds., bearing municipal Secunderabad	P R V KESHAV RAO
26		TELANGANA	DUSARI BAL RAJU GOUD (DECEASED)	DASHRATH GOUD	R/o 12-B2-204/2, Near Gram Panchayat Office, NFC Nagar, Ghatkesar, Ranga Reddy District-501301	R/o, Plot No. 387/A, Sri Srinivasa Puram, NGO's Colony, Hayatnagar, Ranga Reddy District – 500070.	33.94	DOUBTFULL I	30.10.2024	All that the piece and parcel of the House Site bearing Plot No.48/1, admeasuring 394.5 Sq Yards or 329.80 Sq Mtrs, in survey No.180, in the Layout Plan of "NFC Employees Co-Operative House Building Society" Sanctioned by HUDA, Situated at NFC Nagar Village, Revenue Village, Ghatkesar, under Ghatkesar Municipality (Formerly, N.F.C Nagar G.P), Ghatkesar Mandal, Medchal-Malkajgiri District, under S.R.O. Ghatkesar, Medchal-Malkajgiri District	Sri Dusan Bai Reju Goud S/o Late Sri Dusan Narsimha Goud (Borrower – Deceased)



S. NO	BRANCH NAME	STATE	NAME OF THE BORROWER(S)	NAME OF THE GUARANTOR(S)	REG. ADD OF THE BORROWER	REG. ADD OF THE GUARANTOR	O/S AMOUNT AS ON 31.05.2026 (RS. IN LAKHS)	ASSET CLASSIFICATION	DATE OF ASSET CLASSIFICATION	DETAILS OF SECURITY POSSESSED	NAME OF THE TITLE HOLDER OF THE SECURITY POSSESSED
27	RAJAHMUNDRY	ANDHRA PRADESH	BOSUKONDA RADHAKRISHNA 1) B NARENORA KRISHNA & 2) B CHINNA DEVI	1) B NARENORA KRISHNA & 2) B CHINNA DEVI	8-24-7/1, Subbarao Street Kakinada (urban), East Godavari District, ANDHRA PRADESH - 533 004	8-24-7/1, Subbarao Street Kakinada (urban), East Godavari District, ANDHRA PRADESH - 533 004	44.62	DOUBTFULL III	13.02.2015	Property bearing D.NO 8-24-7, 8-24-7/1 & 8-24-7/2, T.S.No 570, Block NO 8, Ward No 2, Subbarao Street, Gandhi Nagar, within Kakinada Municipal Limits, Kakinada, land admg 1341 sq.yds., plinth area being 11588 sq.ft. Approx., (i.e comprising of two buildings admg 4368 sq.ft - 2184 sq.ft each on GF & FF & 7200 sq.ft., - GF + FF) (PROPERTY ARE SOLD IN AUCTION/ AUCTION UNDER SARFAESI ACT) SA NO 114/2020 & 300/2023 IS PENDING BEFORE HON'BLE DRT, HYDERABAD	Ms B.Radhakrishna rep by its Karta Sri B.Radhakrishna & Co-partners - Sri B.Narendra Krishna and Smt B.Chinna Devi
28	VISAKHAPATNAM	ANDHRA PRADESH	VENKATA LAKSHMI NARSHIMA GENERAL STORE REPRESENTED BY ITS PROP. Sri Rucharia Suresh	ARISSETTY SANKARA RAO	2-98, Nadupuru (V), Guria (M), Vizianagaram, A.P	152, Gajapathinagaram, Thaana Street, Vizianagaram, A.P	66.30	DOUBTFULL III	21.01.2016	Equitable mortgage of House property bearing M.NO 2-98, S.NO 6/4 part, land admg 856 sq yds plinth area 992 sq ft (GF), Situated at Nadupuru village and gram panchayat, Guria Mandalam, S.R.O., Nelimaria, Vijayanagaram District	Rucharia Suresh
29	VISAKHAPATNAM	ANDHRA PRADESH	R.K. ENTERPRISES Rep by its Proprietor Sri Kada Rama Krishna	KADHA SUBHASHINI	D.No 12-10/1, B.C Colony Aganampudi, VISAKHAPATNAM 531126	H.No 15-19, Brundavanam, Payakaraopeta, VISAKHAPATNAM 531126	51.37 10.34	DOUBTFULL III	29.07.2018	Equitable mortgage of house property bearing S.no 98/2B D.No.20-12/2 land and building admg 398.00 sq yds situated at Durgalamma Street, payakaraopeta, Visakhapatnam	Sri Kadha Ramakrishna S/o Sri Kadha Venkateshwara Rao
30	VISAKHAPATNAM	ANDHRA PRADESH	POLAMERASETTY BALARAJU	1)REDDY SURYA RAO 2)N NAGABHUSHNAM	17-6/1, Main Road, Pendurthi Mandal, Pendurthi, VISAKHAPATNAM, ANDHRA PRADESH-531173	(1) H.No.49-26-66, Tl-3, Sai Krupa Towers, Madhura Nagar, VISAKHAPATNAM, ANDHRA PRADESH-530016 (2) H.No.317, Reddika Veedi, Kesavarajunipalem, Srikakulam, ANDHRA PRADESH-532403	31.36	DOUBTFULL III	08.11.2021	All that piece & parcel of site measuring 57.5 Sq.Yds or 47,916 Sq.Mts being undivided and unspecified share out of the total extent of 345 Sq.Yds or 287.73 Sq.Mts together with a residential unit bearing No.6 with a plinth area of 880 Sft. (including common areas and balconies) in second floor of "SAI GANESH NIVAS" bearing D.No.3-123/6, Asst.No. 100009/22098, Electrical S.C. No.11258-2Y005 001170 in Plot No.6 in the layout approved by VUDA vide L.P.No.14/2003, covered by S.No.88/18, 19, 20, 21 and 83/22, 16 of Yendada village, Dasapalla Layout, within the limits of Greater Visakhapatnam Municipal Corporation and in the Registration Sub District of Jt. Sub Registrar, Machurawada, Visakhapatnam	POLAMERASETTY BALARAJU
31	VISAKHAPATNAM	ANDHRA PRADESH	KONA VENKATA BALA SIMHACHALAM	SWAMI NAIDU DWARAPUDI	H.No 5-33, Kotla Kowada, Visakhapatnam, ANDHRA PRADESH - 531219	H.No 21-145/15, Opp. Saint George School, Rajupatrunipalem, Kothavalasa, Vizianagaram, ANDHRA PRADESH -535183	34.59	DOUBTFULL III	11.05.2021	1) All that the piece & parcel of site measuring 57.5 Sq.Yds or 47.916 Sq.Mts being undivided and unspecified share out of the total extent of 345 Sq.Yds or 287.73 Sq.Mts together with a residential unit bearing No.1 with a plinth area of 880 Sft. (including common areas and balconies) in ground floor of "SAI GANESH NIVAS" bearing D.No.3-123/3, Asst.No. 100009/22095, Electrical S.C.No.11258-2Y005 001169 in Plot No.6 in the layout approved by VUDA vide L.P.No.14/2003, covered by S.No.83/18, 19, 20, 21 and 83/22-16 of Yendada village, Dasapalla Layout, within the limits of Greater Visakhapatnam Municipal Corporation and in the Registration Sub District of Jt. Sub Registrar, Machurawada, Visakhapatnam	KONA VENKATA BALA SIMHACHALAM



S. NO	BRANCH NAME	STATE	NAME OF THE BORROWER(S)	NAME OF THE GUARANTOR(S)	REG. ADD OF THE BORROWER	REG. ADD OF THE GUARANTOR	O/S AMOUNT AS ON 31.05.2026 (RS IN LAKHS)	ASSET CLASSIFICATION	DATE OF ASSET CLASSIFICATION	DETAILS OF SECURITY POSSESSED	NAME OF THE TITLE HOLDER OF THE SECURITY POSSESSED
32	VISAKHAPATNAM	ANDHRA PRADESH	KONA MAJJI GOWRI	DWARAPUDI PAVANI	H.No 5-33, Kotra Kovvada, Visakhapatnam, ANDHRA PRADESH - 531219	H.No 21-145/15, Opp: Saint George School, Rajupatunipalem, Kothavalasa, Vizianagaram, ANDHRA PRADESH -535183	34.40	DOUBTFULL III	11.05.2021	All that piece & parcel of site measuring 57.5 Sq.Yds or 47.916 Sq.Mts being undivided and unspecified share out of the total extent of 345 Sq.Yds or 287.73 Sq.Mts together with a residential unit bearing No.2 with a plinth area of 880 Sft. (including common areas and balconies) in ground floor of "SAI GANESH NIVAS" bearing D.No.3-123/4, Asst. No.100009/22096, Electrical S.C.No.11258-2Y005 001174 in Plot No.6 in the layout approved by VUDA vide L.P.No.14/2003, covered by S.No.83/18,19,20,21 and 83/22,16 of Yendada Village, Daspalla Layout, within the limits of Greater Visakhapatnam Municipal Corporation and in the Registration Sub District of Jt. Sub Registrar, Madhurawada, Visakhapatnam	KONA MAJJI GOWRI
33	VISAKHAPATNAM	ANDHRA PRADESH	POLAMARASETTY VENKATALAKSHMI	1) REDDY BHARATHI 2) E RAMA RATNAM	D.No. 17-6/1, Main Road, Near Lakshminanth ITI, Pendurthi Mandal, Visakhapatnam - 531173	(1) R/O: 49-26-66, TF - 3, Sai Krupa Towers, Madhura Nagar, Visakhapatnam - 530016 (2) 1st Floor, C Block, Nagamalli Enclave, Opp. Zilla Parishad, Visakhapatnam - 530002	34.36	DOUBTFULL III	08.06.2021	All that the piece & parcel of site measuring 57.5 Sq. Yds or 47.916 Sq.Mts being undivided and unspecified share out of the total extent of 345 Sq. Yds or 287.73 Sq.Mts together with a residential unit bearing No.3 with a plinth area of 880 Sft. (including common areas and balconies) in first floor of "SAI GANESH NIVAS" bearing D.No.3-123/5, Asst. No.100009/22097, Electrical S.C.No.11258-2Y005 001173 in Plot No.6 in the layout approved by VUDA vide L.P.No.14/2003, covered by S.No.83/18,19,20,21 and 83/22,16 of Yendada village, Daspalla Layout, within the limits of Greater Visakhapatnam Municipal Corporation and in the Registration Sub District of Jt. Sub Registrar, Madhurawada, Visakhapatnam	POLAMARASETTY VENKATALAKSHMI
34	VISAKHAPATNAM	ANDHRA PRADESH	S.POLA RAJU Legal Heirs: a) Smt Samsarapu Devi b) Smt Samsarapu Narasimha Raju c) Smt Nadimpalli Maheswari	ASHOK MANTHRABUDDI	H.No 53-19-16/3, Chaitanyanagar, Gayatri Vidya Nilayam, Maddilapalem, VISHAKHAPATNAM - 530 013	D.NO 1-158, Ttd K.M. Road, Venkatagirikota, Chittoor, ANDHRA PRADESH -517 424	103.58	LOSS	28.09.2022	All that site measuring 200 sq.yards or 167.226 sq.mts together with RCC building comprising of (GF+FF+SF+TF) bearing Door No 53-19-16/3, (Old Door No 53-10-13) situated at Chaitanya Nagar Ward No 14 (Old Ward No.25) covered by Survey No.53/5, (as per endorsement issued by Tanslicar Visakhapatnam (Urban) Mandal, Visakhapatnam District Vide L.Ds No 2289/2015/A/ Dated 01.10.2015) of Maddilapalem Village, Visakhapatnam, within the limits of the Greater Visakhapatnam Municipal Corporation and Visakhapatnam Registration Sub-District	S.POLA RAJU



S. NO	BRANCH NAME	STATE	NAME OF THE BORROWER(S)	NAME OF THE GUARANTOR(S)	REG. ADD OF THE BORROWER	REG. ADD OF THE GUARANTOR	O/S AMOUNT AS ON 31.05.2026 (RS IN LAKHS)	ASSET CLASSIFICATION	DATE OF ASSET CLASSIFICATION	DETAILS OF SECURITY POSSESSED	NAME OF THE TITLE HOLDER OF THE SECURITY POSSESSED
35	VISAKHAPATNAM	ANDHRA PRADESH	Sri Bandaru Narayan Murthy S/o Late Sri B. Venkateswara Rao	1) Smt. Bandaru Kanchana W/o Sri Bandaru Narayan Murthy 2) Sri Peela Anurag S/o Sri Peela Ramakrishna	H.No. 1-79-18, M.V.P Colony, Visakhapatnam, Andhra Pradesh - 530 017	1)H.No. H.No. 1-79-18, M.V.P Colony, Visakhapatnam, Andhra Pradesh - 530 017 2)H.No. 25-163/1, Kaapu Veedhi, 5th Ward, Narsipatnam, Visakhapatnam, Andhra Pradesh - 531116	44.34	DOUBTFULL II	31.08.2023	All that site measuring 25 Sq.yds or 20.90 Sq.mts. being undivided and unspecified share out of total measuring 1212.75 Sq.yds or 1014.01 Sq.Mtrs together with Residential Flat No. FF-5 measuring 1178 Sft. (including common areas and balconies) in the First Floor bearing Door No. 8-1-7/2/5, Municipal Asst. No. 10000260930 with Electricity Service Connection of "KRISHNAJALI TOWERS" Situated on the western side of the Road leading from Pedawallair via Andhra University Registrar's Office to Siripuram Junction covered by Block No. 6, T.S.No. 62/1 of Waltair Ward (The Town Surveyor, GVMC, issued Endorsement Certificate vide its CA No. 1118/2018/CCP, dated 02-05-2018) within the limits of the Greater Visakhapatnam Municipal Corporation Area and Visakhapatnam Joint Registration Sub District	Sri Bandaru Narayan Murthy S/o Late Sri B. Venkateswara Rao
36	WARANGAL	ANDHRA PRADESH	BALNE PARDHU BALNE SUJATHA (Deceased)	1) BALNE UPENDER & LATE BALNE SUJATHA 2) BALNE UPENDER 2) BALNE PARDHU	H.No 2-101, Nekkonda, Warangal	H.No 2-101, Nekkonda, WARANGAL	44.53 16.42	DOUBTFULL III	13.07.2015 08.08.2015	Equitable mortgage of property bearing bearing H.NO 2-101, (1-99 old), land admg 280 sq yds, (net area after road widening 250 sq yds) plinth area being 5400 sq.ft (1800 sqft each on GF+FF+SF) situated at station road, Nekkonda Village, and mandal, Warangal within the jurisdiction of District Registrar Warangal and Sub-registrar Narsampet	Smt Balne Sujatha



S. NO	BRANCH NAME	STATE	NAME OF THE BORROWER(S)	NAME OF THE GUARANTOR(S)	REG. ADD OF THE BORROWER	REG. ADD OF THE GUARANTOR	O/S AMOUNT AS ON 31.05.2026 (RS IN LAKHS)	ASSET CLASSIFICATION	DATE OF ASSET CLASSIFICATION	DETAILS OF SECURITY POSSESSED	NAME OF THE TITLE HOLDER OF THE SECURITY POSSESSED
37	WARANGAL	ANDHRA PRADESH	SRI DHANALAXMI INDUSTRIES Rep by its Partner (1) Sri Polsani Aravind Kumar (2) SMT Neetu Polsani	(1) Sri Polsani Aravind Kumar (2) SMT Neetu Polsani (3) SHRAVAN KUMAR POLASANI	Plot NO 195, SY.No 337 (part) IDA, Rampur Village, Dharmasagar, WARANGAL DISTRICT - 506 143	(G-1 & 2) R/o 404, H.NO 1-7-1197, Veda Residency, Advocates Colony, Hanamkonda, WARANGAL (G-3) H.NO 2-78, Banglapally, Kordepuru Ghanpur(Mulugu), WARANGAL	396.49	DOUBTFULL III	01.03.2017	(a) Eqt mortgage of Industrial Plot admeasuring an extent of 2242.00 sq.mts., equivalent to 2681.43 sq.yds bearing Plot NO 195 with a ACC roof shed admeasuring 10100 sq.ft., situated at Industrial Development Area (Site-A), SY.No 337 of Rampur (village) Dharmasagar, Revenue Mandal, Warangal District within the Warangal City, Municipal Corporation Limits, within the Teritorial Registration Jurisdiction of District Registrar Warangal (b) Equitable mortgage of AC sheets House and open place situated at Road NO.4, H.NO 35-3-630 (NEW), 35-3-25/A (old) (G.P NO 3/25/A), Plot NO 49, Survey No 12/B, land admeasuring 282.44 sq.yds along with ACC roof Shed Plinth 312 sq.ft situated at Brundavan Colony, Road No 4, Gopalpur Village, Hanamkonda Mandal, Warangal (c) Equitable mortgage of open plot No 16 to an extent of 260 sq.yds or 217.38 sq.mts out of the Survey NOs 160/A1, 160/A2, 159/D1, and 159/D2, of Shayampet Jagir Revenue Village, Hanamkonda Mandal, Warangal District in the Warangal Municipal Corporation limits and within the Registration District and Joint Sub-Registrar, Warangal Urban (d) Equitable mortgage of Open plot NO 131 to an extent of 300 sq.yds in Survey NOs 978, 986/2, situated at Nandi Hills, Hunter Road, Hanamkonda Village, Warangal District in the extended limits of Warangal, Municipal Corporation, and within the Registration District and Joint Sub-Registrar, Warangal Urban (e) Equitable mortgage of residential flat NO 404 in Third floor of "Vedha Residency" situated at Advocates Colony, M.H.No 1-7-1197, Phase No II, Hanamkonda, Warangal with valid title to the extent of 36 00 sq.yards equivalent to 30 09 sq.mts being undivided. Unspecified and indivisible share of right in total extent of 825 sq.yds and all construction of apartments building complex therein plinth area of the flat covered 1140 sq.ft including common areas along with Car parking lot area of 100 sq.ft is provided in Silt floor (ALL THE PROPERTIES ARE SOLD IN AUCTION-AUCTION UNDER SARFAESI ACT) MA NO 44/2025 IN SA NO 146/2018 IS PENDING BEFORE HON'BLE DRT, HYDERABAD	(a) M/s Sri Dhanalaxmi Industries (b) Sri Polsani Aravind Kumar (c) Sri Polsani Arvind Kumar (d) Sri Polsani Sharan Kumar (e) Sri Polsani Jhender Rao represented by his GPA holder Sri Polsani Aravind Kumar
						1) FLAT NO. 6 H.NO. 11-24-266/1, "SRI RAM TOWERS, DESHAIPET, WARANGAL. 2) H.NO. 2-8/2, GEESUGONDA, WARANGAL	72.78	DOUBTFULL III	07.08.2018	1) Equitable mortgage of flat property bearing No.6 in Ground Floor, H.no. 11-24-266/1 of Sri Ram Towers in Sy.no. 227/A, 227/B, 227/C, 227/D, 227/E, 228 & 236 land 75.61 sq.yds undivided share of land out of total area of 6642.50 plinth area being 1289 sft, situated at MV Colony, Warangal Dist. 2) Equitable mortgage of House property with open place bearing G.P.No.4-63 acmg 485.83 sq.yds or 406.15 Sq. Mts Situated at Geesugonda Village and mandal, Warangal Dist.	Sri V. Niranjan Kumar S/o Sri Ramnarayana and Smt V. Nouribha W/o Sri V. Niranjan Kumar
						H.NO. 2-8/2, GEESUGONDA, WARANGAL	35.68	DOUBTFULL III			Sri V. Niranjan Kumar S/o Sri Ramnarayana

